





Consultation - Summary of Responses (Ashenden Estate - Statement 4)

| Responses | | | | Statement | | | | | | | | | |
|-----------------------------|---------------------|---------------|------------|--|------------|---------------|------------|---------------------------|-----------|------------------|------------|-------------------|------------|
| | | | | I think the draft proposals should improve the situation | | | | | | | | | |
| Road | Number of Addresses | Response Rate | | Strongly Agree | | Tend to Agree | | Neither Agree or Disagree | | Tend to Disagree | | Strongly Disagree | |
| | | No. | % | No. | % | No. | % | No. | % | No. | % | No. | % |
| Ashenden Road | 60 | 14 | 23% | 2 | 15% | 7 | 54% | 1 | 8% | 0 | 0% | 3 | 23% |
| Beech Grove | 78 | 25 | 32% | 18.33 | 73% | 3 | 12% | 0 | 0% | 3 | 12% | 0.67 | 3% |
| Cherry Tree Avenue | 22 | 5 | 23% | 1 | 20% | 1 | 20% | 2 | 40% | 1 | 20% | 0 | 0% |
| The Drive | 3 | 0 | 0% | 0 | #DIV/0! | 0 | #DIV/0! | 0 | #DIV/0! | 0 | #DIV/0! | 0 | #DIV/0! |
| Sub-total for Area D | 163 | 44 | 27% | 21.33 | 50% | 11 | 26% | 3 | 7% | 4 | 9% | 3.67 | 9% |
| Other Address | N/A | 4 | N/A | 1 | 25% | 0 | 0% | 0 | 0% | 1 | 25% | 2 | 50% |
| Sub-total for Area | N/A | 4 | N/A | 1 | 25% | 0 | 0% | 0 | 0% | 1 | 25% | 2 | 50% |

 Denotes roads where controls are proposed

 Denotes locations where less than 40% of respondents Agree with statement

 Denotes locations where between 40% & 60% of respondents Agree with statement

 Denotes locations where more than 60% of respondents Agree with statement